

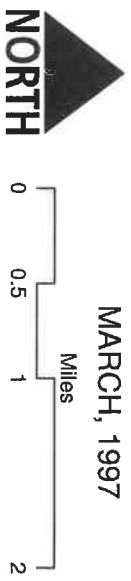
REGION 2 PLANNING COMMISSION | JANUARY 22nd, 2016

# SOMERSET TOWNSHIP HILLSDALE COUNTY, MICHIGAN

## FUTURE LAND USE

### LEGEND

- A AGRICULTURAL
- LDR LOW DENSITY RESIDENTIAL
- MDR MEDIUM DENSITY RESIDENTIAL
- C COMMERCIAL
- I INDUSTRIAL
- OS OPEN SPACE
- P PUBLIC
- SL STATE LAND FOR PUBLIC USE



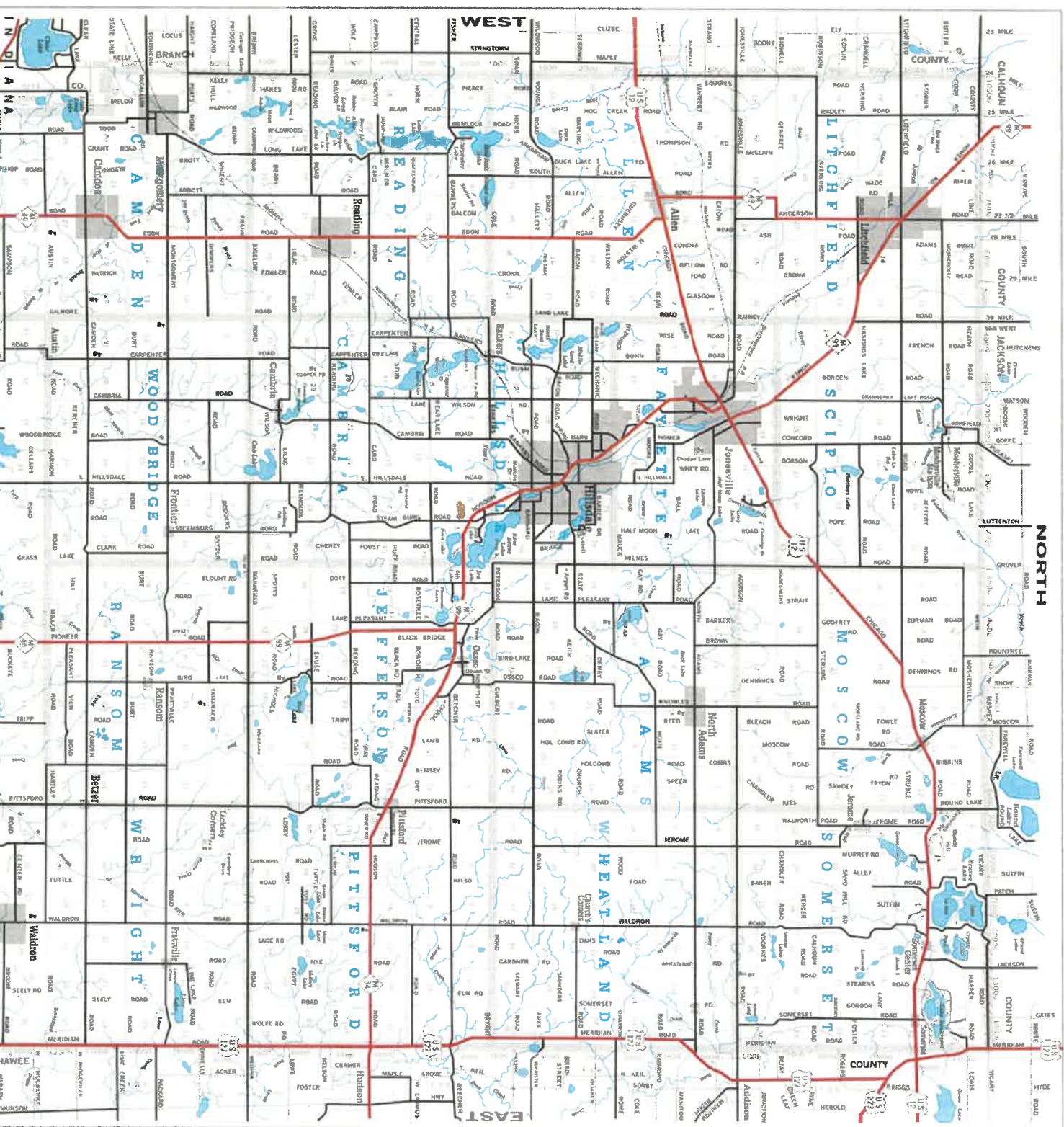
STATE HIGHWAYS  
PAVED ROADS  
UNPAVED ROADS  
TOWNSHIP BOUNDARY  
STATE ROUTE MARKERS  
MAINT. BY BORDER CO.



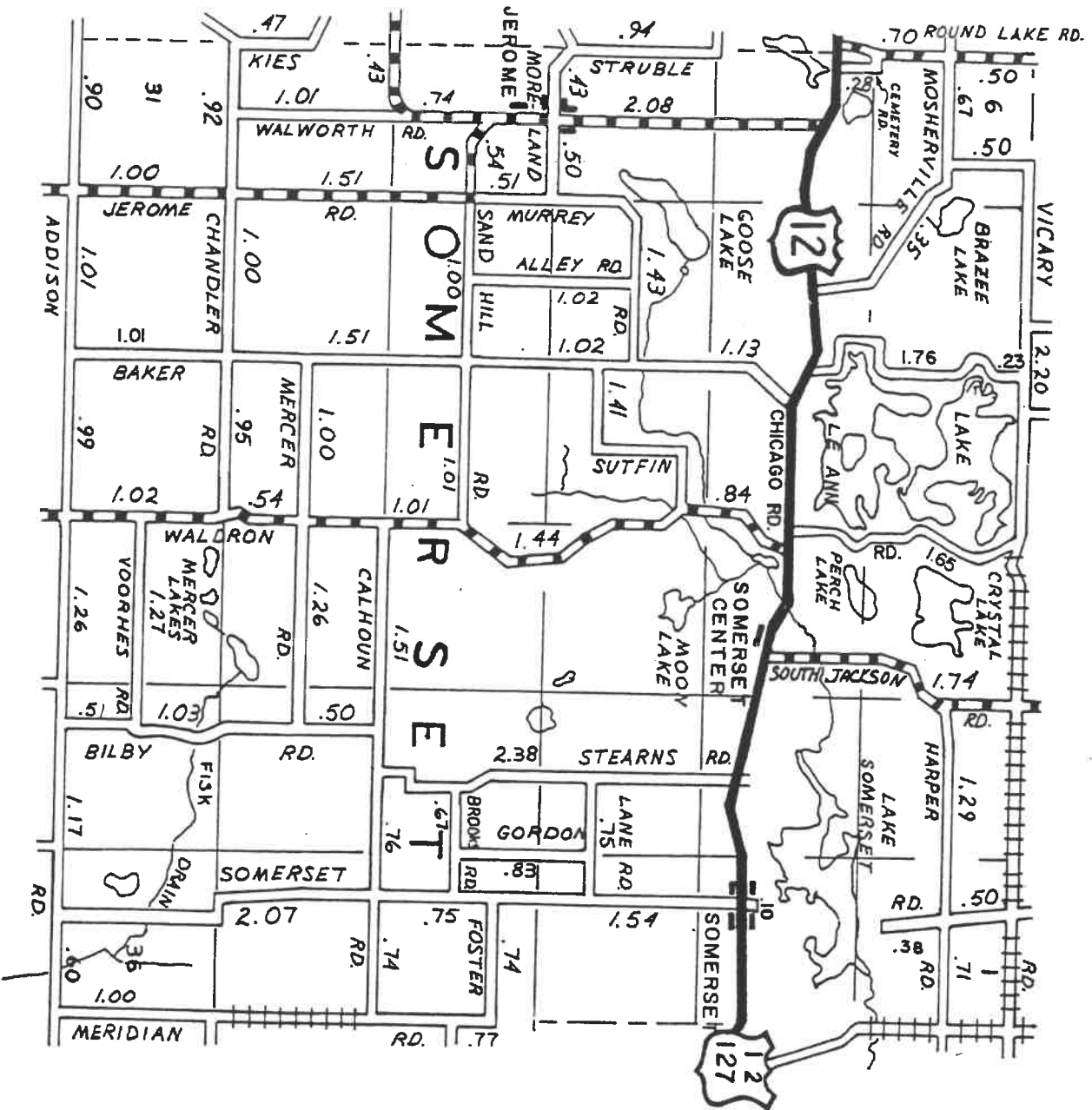
**HILLSDALE COUNTY ROAD DIRECTORY**  
(E County Line 13000E, W County Line - 11000W, N County Line 12000N, S County Line - various from 13700 S to 15000 S)



LOCAL SYSTEM  
MILEAGES UNDER THESE SYSTEMS ARE CERTIFIED UNDER ACT 91 OF THE PUBLIC ACTS OF 1931  
FUNDS FOR MAINTENANCE OF ALL ROADS ON THE SYSTEM COME FROM THE MICHIGAN TRANSPORTATION FUND.







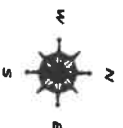
LEGEND

- COUNTY LINE
- CORPORATE LIMITS
- STATE TOWNLINE
- COUNTY PRIMARY
- COUNTY LOCAL
- ADJACENT COUNTY
- CITY OR VILLAGE STREET

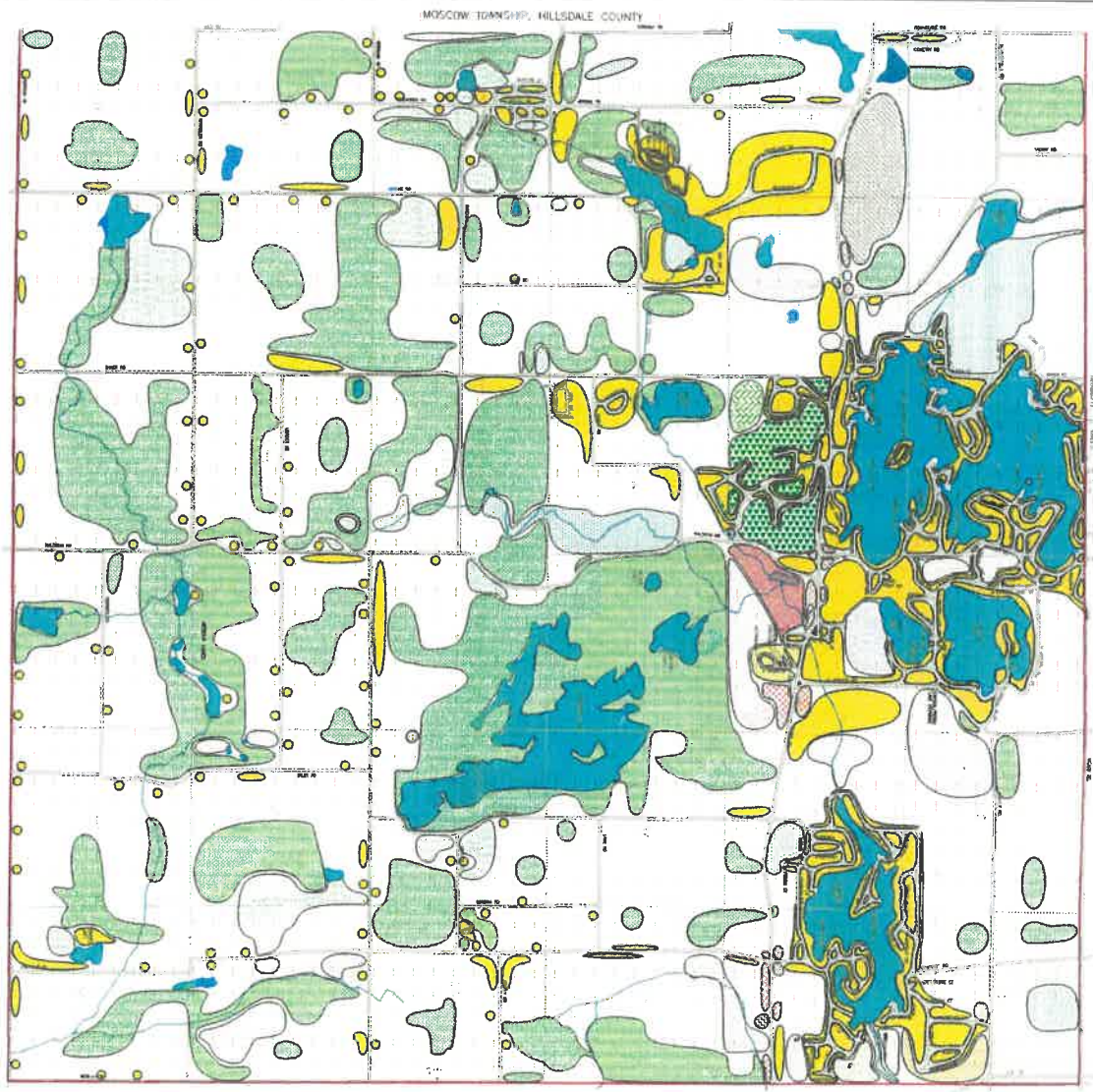
PRIMARY ROAD SYSTEM IS 12.09 MILES  
 LOCAL ROAD SYSTEM IS 54.90 MILES

I HEREBY CERTIFY THAT THE ROADS SHOWN HEREON BY SYMBOL OR IN RED AS PRIMARY ROADS AND THOSE SHOWN HEREON BY SYMBOL OR IN GREEN AS LOCAL ROADS ARE IN USE AND ARE UNDER THE JURISDICTION OF THE COUNTY ROAD COMMISSION.

CHAIRMAN \_\_\_\_\_ DATE \_\_\_\_\_  
 SOMERSET TWP.



SCALE 0 1 MILE  
 One Inch Equals 3000 Ft.  
 Prepared by \_\_\_\_\_



MOSCOW TOWNSHIP, HILLSDALE COUNTY  
 WHEATLAND TOWNSHIP, HILLSDALE COUNTY  
 LIBERTY TOWNSHIP, JACKSON COUNTY  
 WOODSTOCK TOWNSHIP, LENAWEE COUNTY

**CURRENT LAND USE MAP**  
 10/9/96

**SOMERSET TOWNSHIP**  
**HILLSDALE COUNTY, MICHIGAN**

- AGRICULTURAL
- WETLANDS
- WOODLAND
- RESIDENTIAL
- VACANT
- ORCHARD
- OPEN SPACE
- INDUSTRIAL
- COMMERCIAL
- CAMP
- GOLF COURSE
- WOLF HOLE PARK

COMMENT: THIS MAP WAS PREPARED USING AERIAL PHOTOGRAPHS AND FIELD SURVEYS. THE BOUNDARIES SHOWN ARE APPROXIMATE AND SHOULD NOT BE USED FOR LEGAL PURPOSES. THE TOWNSHIP ENGINEER HAS REVIEWED THIS MAP AND HAS FOUND IT TO BE A TRUE AND CORRECT REPRESENTATION OF THE LAND USES SHOWN THEREON.

